



Lampiran



Soefield Seed Production and Laboratory

SOIL ANALYSIS REPORT




Customer : FRI HAMDANI BAKO
 Address : DUSUN SUKA JAYA RT.003 RW.001 KELMAHATO
 Phone / Fax : 0822 8555 4009
 Email : frihamdaninuy@gmail.com
 Customer Ref. No. : S-0105


SOC Ref. No. : S2025-664/LAB-SSPLN/2025
 Received Date : 03.01.2025
 Order Date : 03.01.2025
 Analysis Date : 04.01.2025
 Issue Date : 04.01.2025
 No of Samples : 1


No.	Customer Code	Sample ID	Parameters	Results	Standard Specification	Analytical Method	Remarks
1	TANAH	S2025-664-2388	pH-H ₂ O P C-Organic K Cu N-Kjeldahl Zn Cation Exch. Cap	4.9600 0.0904 % 3.5900 % 1.0757 mg/kg 6.7430 mg/kg 0.1371 % 4.9554 mg/kg 11.8782 me/100g		SOC-LA/IK/12 (Potentiometry) HNO ₃ with Spectrophotometer SOC-LA/IK/09 (Walkley & Black) HCL 25% with AAS HNO ₃ with AAS SOC-LA/IK/07 (Kjeldahl-Spectrofotometri) HNO ₃ with AAS SOC-LA/IK/10 (Ammonium Asetat)	

Dilarang menggunakan laporan pengujian tanpa persetujuan tertulis dari Socfindo Seed Production and Laboratory
 Analisis hanya valid terhadap sampel yang dikirimkan
 Strictly prohibited to reproduce this report without written consent from Socfindo Seed Production and Laboratory
 The analysis valid to samples sent only



Generated by ISNAANR on 18.02.2025 14:00:43 in SEP


Ders Ariflyanto
 Manajer Teknis


Indra Syahputra
 Manajer Puncak

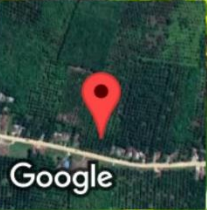
Kantor Pusat: J. K.L. Yos Sudarso No.106, Medan 20115 Sumatera Utara-INDONESIA. Tel: (62)61 6616066 Fax: (62)61 6614300 Email: head_office@socfindo.co.id Website: www.socfindo.co.id
 Kantor Rantau: Desa Mering, Kec. Dobi, Kabupaten, Pang. Serang Badjar 20941, Sumatera Utara-INDONESIA. Tel: (62)61 6616066 ext 123 Email: lab_analisis@socfindo.co.id

Page 1 of 1 No Dok. : SOCLAFForm4.02-08
 No Rev. : 02 Mulai Berlaku: 01/11/2017





Kecamatan Tambusai Utara, Riau, Indonesia
99c7+g2r, Mahato, Kec. Tambusai Utara, Kabupaten Rokan Hulu,
Riau 28558, Indonesia
Lat 1.37193° Long 100.364717°
20/12/24 08:07 AM GMT +07:00



GPS Map Camera



Kecamatan Tambusai Utara, Riau, Indonesia
99c7+g2r, Mahato, Kec. Tambusai Utara, Kabupaten Rokan Hulu,
Riau 28558, Indonesia
Lat 1.37193° Long 100.364717°
20/12/24 08:07 AM GMT +07:00



Google

Kecamatan Tambusai Utara, Riau, Indonesia
99c7+g2r, Mahato, Kec. Tambusai Utara, Kabupaten Rokan Hulu,
Riau 28558, Indonesia
Lat 1.371908° Long 100.364709°
20/12/24 08:12 AM GMT +07:00

